

MICROFILM

BONITA AVE. AND WILLIAM COURT
FROM LENDRUM AVE. TO M'LAUGHLIN AVE. (24th ST.)
Sheet 11 of 3 sheets

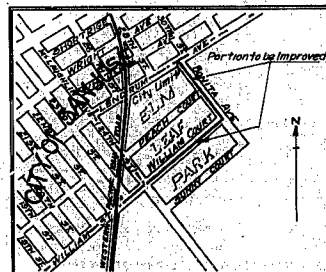
*work
part to be improved*

PLANS
FOR THE IMPROVEMENT OF
WILLIAM COURT AND BONITA AVENUE
IN
SUPERVISOR DISTRICT No 2

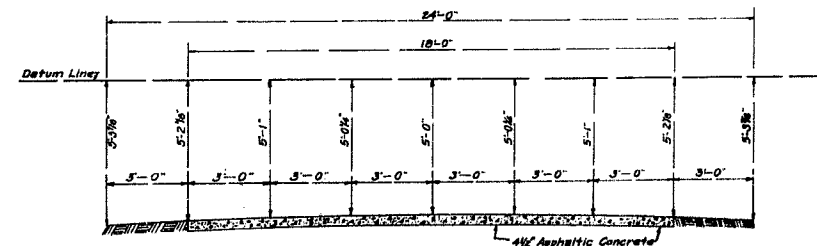
JUNE, 1929

ROBERT B. CHANDLER
County Surveyor

SCALES
PLAN: 1" = 20'
PROFILE: (Hor: 1" = 100'
Ver: 1" = 6')
SECTIONS 1" = 5'



INDEX MAP



Typical Cross Section
Scale: 1/8" = 1 ft.

MICROFILM

2743

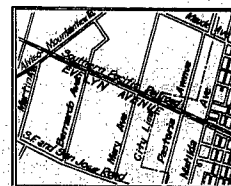
2-743

PLANS
FOR THE IMPROVEMENT OF
EVELYN AVENUE
IN
SUPERVISOR DISTRICT NO 5

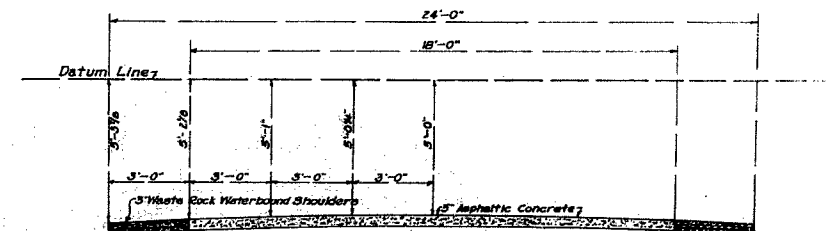
JUNE 1929.

ROBERT B. CHANDLER
County Surveyor.

SCALES
PLAN: 1" = 100'
PROFILE: (Horiz) 1" = 100'
 (Vert) 1" = 5'
SECTIONS: 1" = 5'



INDEX MAP



TYPICAL CROSS SECTION
Scale 4in=1ft

MICROFILM 2754

