
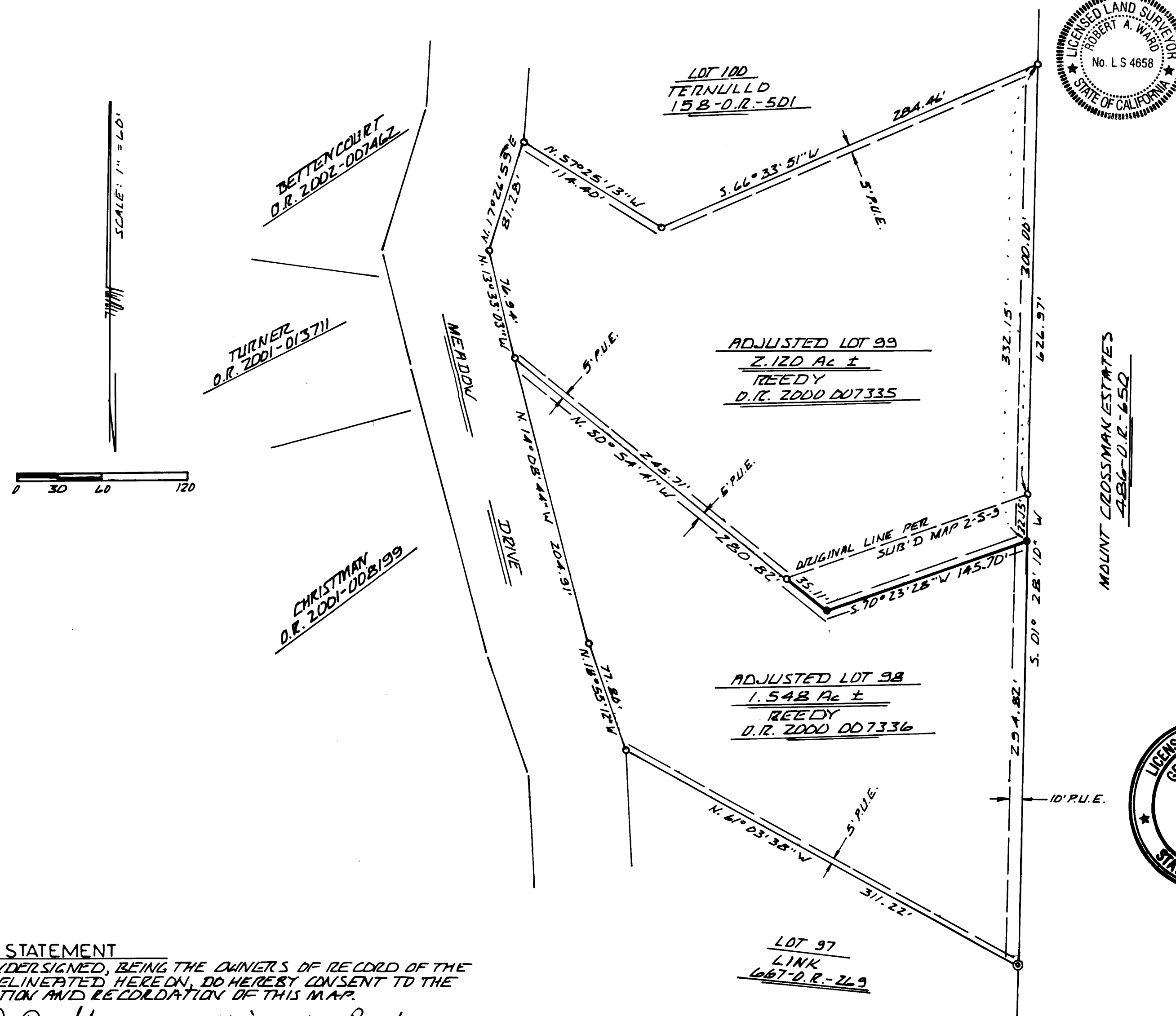


OCTOBER, 2002

# RECORD of SURVEY-BOUNDARY LINE ADJUSTMENT for ROBERT P. & SHEILA M. REEDY

AN ADJUSTMENT OF LOTS 98 & 99 OF MACE MEADOWS UNIT 3 & LOCATED IN THE S.E. 1/4 OF THE N.E. 1/4 OF SECTION 16, T.7 N., R.13 E., M.D.M.  
AMADOR COUNTY, CALIF.

BY: WARD ASSOCIATES - 1493 CALAVERITAS ROAD, SAN ANDREAS, CALIF.




## SURVEYOR'S STATEMENT

THIS MAP CORRECTLY REPRESENTS A SURVEY MADE BY ME OR UNDER MY DIRECTION IN CONFORMANCE WITH THE REQUIREMENTS OF THE LAND SURVEYORS ACT AT THE REQUEST OF ROBERT P. & SHEILA M. REEDY IN OCTOBER OF 2002.

*Robert A. Ward*  
ROBERT A. WARD L.S. 4658 EXP 9/30/06

## COUNTY SURVEYOR'S STATEMENT

THIS MAP HAS BEEN EXAMINED FOR CONFORMANCE WITH SECTION 8766 OF THE LAND SURVEYORS ACT THIS 14<sup>TH</sup> DAY OF FEBRUARY, 2003.



*George E. Allen*  
GEORGE E. ALLEN L.S. 4951 EXP 12/31/05  
AMADOR COUNTY SURVEYOR

## LEGEND

- 5/8" STEEL ROD TAGGED L.S. 4658 SET.
- 3/4" STEEL REBAR TAGGED L.S. 2902 FOUND PER (a).
- ◎ 1 1/2" IRON PIPE WITH WOOD PLUG STAMPED L.S. 2423 FOR 1/4 COR FOUND PER (a).

## REFERENCE

(a) SUB'D MAP 2-5-3

BASIS OF BEARINGS - EAST LINE OF LOT 99 MACE MEADOWS UNIT 3 PER SUB'D 2-5-12 BEARING S. 01° 28' 10" W.



## COMPLIANCE STATEMENT

THIS BOUNDARY LINE ADJUSTMENT IS IN COMPLIANCE WITH THE PROVISIONS OF THE SUBDIVISION MAP ACT DIVISION 2 OF TITLE 7 OF THE GOVERNMENT CODE AND ANY APPLICABLE ORDINANCE ENACTED PURSUANT THERE TO.

THIS ADJUSTMENT MUST BE COMPLETED IN ALL ASPECTS BY THE 15<sup>TH</sup> DAY OF NOVEMBER - 2003. THE EXCHANGE OR COMPLIANCE CERTIFICATE MUST BE RECORDED BEFORE THE ABOVE DATE PER ORDINANCE N° 1445, CHAPTER 17.89 OF THE AMADOR CODE.

*George E. Allen*  
GEORGE E. ALLEN L.S. 4951 EXP 12/31/05  
AMADOR COUNTY SURVEYOR

## OWNER'S STATEMENT

THE UNDERSIGNED, BEING THE OWNERS OF RECORD OF THE LANDS DELINEATED HEREON, DO HEREBY CONSENT TO THE PREPARATION AND RECORDATION OF THIS MAP.

*Robert P. Reedy* *Sheila M. Reedy*  
ROBERT P. REEDY - OWNER SHEILA M. REEDY - OWNER

## RECORDER'S STATEMENT

FILED THIS 19<sup>TH</sup> DAY OF February 2003 AT 12:54 P.M. IN BOOK 55 OF MAPS AND PLATS AT PAGE 40 AT THE REQUEST OF THE AMADOR COUNTY SURVEYOR.

*Sheldon D. Johnson* *Kini Gady*  
SHELDON D. JOHNSON BY KINI GADY  
AMADOR COUNTY RECORDER DEPUTY  
FEE \$75.00

DOCUMENT N° 20030002577