


CORNER RECORD

Document Number CR 3183

City of OAKLAND

County of ALAMEDA, California

Brief Legal Description WELL MONUMENT LOCATED WITHIN THE INTERSECTION
OF WEST STREET AND 44TH STREET



CORNER RECORD

Government Corner ☐ Control ☒
Meander ☐ Property ☐
Rancho ☐ Other ☐
Date of Survey 10/11/2007

COORDINATES (Optional)

N. _____
E. _____
Zone _____ Datum _____
Elev. _____

Corner — Left as found ☒ Found and tagged ☐ Established ☐ Reestablished ☐ Rebuilt ☐

Identification and type of corner found: Evidence used to identify or procedure used to establish or reestablish the corner:
FOUND BRASS PIN IN WELL MONUMENT WITHIN THE INTERSECTION

OF WEST STREET AND 44TH STREET. AS SHOWN ON OAKLAND MONUMENT MAP, PG 297.


THIS POINT WAS REFERENCED PRIOR TO A CONSTRUCTION
PROJECT IN THE VICINITY

A description of the physical condition of the monument as found and as set or reset:
FOUND AND SET POINTS AS SHOWN ON PAGE 2.

SURVEYOR'S STATEMENT

This Corner Record was prepared by me or under my direction in conformance with
the Land Surveyors' Act on OCTOBER 17, 20 07.


Signed Vincent H. Cunha L.S. Number L5 4520
VINCENT H. CUNHA



COUNTY SURVEYOR'S STATEMENT

This Corner Record was received 12-11 2008 and examined
and filed 12-23-2008.

Signed William R. Penland, Jr. Title COUNTY SURVEYOR



County Surveyor's Comment _____

WEST STREET

SCALE: 1" = 20'

44TH STREET

- FOUND STANDARD STREET MONUMENT
- ⊙ SET NAIL AND TAG LS4520
- ⊕ FOUND CUT CROSS