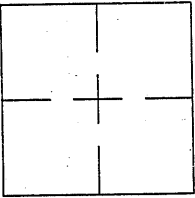


CORNER RECORD

Document Number CR 5892City of BERKELEYCounty of ALAMEDA, CaliforniaBrief Legal Description BRASS PIN CITY MONUMENT LOCATED WITHIN SAN DIEGO ROAD.
(CITY OF BERKELEY: B2502)

CORNER RECORD

Government Corner ☐ Control ☒
 Meander ☐ Property ☐
 Rancho ☐ Other ☐
 Date of Survey 10/15/13

COORDINATES
(Optional)

N. _____
 E. _____
 Zone _____ Datum _____
 Elev. _____

Corner — Left as found ☒ Found and tagged ☐ Established ☐ Reestablished ☐ Rebuilt ☐

Identification and type of corner found: Evidence used to identify or procedure used to establish or reestablish the corner:
FOUND BRASS PIN CITY MONUMENT LOCATED WITHIN SAN DIEGO ROAD.

(REFERENCE ADDRESS: 752)

THIS POINT WAS REFERENCED PRIOR TO A CONSTRUCTION PROJECT IN THE VICINITY.


A description of the physical condition of the monument as found and as set or reset:
FOUND AND SET POINTS AS SHOWN ON PAGE 2.

THESE TIES ARE FOR THE PURPOSE OF PERPETUATING THE FOUND MONUMENTATION.

NO CLAIM IS MADE AS TO THE RELATIONSHIP OF THE POINTS OR LINES SHOWN HEREON
TO TRUE BOUNDARY LOCATIONS.


SURVEYOR'S STATEMENT

This Corner Record was prepared by me or under my direction in conformance with
 the Land Surveyors' Act on OCTOBER 18, 20 13.
 Signed VINCENT H. CUNHA L.S. Number LS 4520



COUNTY SURVEYOR'S STATEMENT

This Corner Record was received 10-21-2013 and examined
 and filed 11-24-2013
 Signed Russell R. Penland Title County Surveyor



County Surveyor's Comment _____

751

LEGEND

- ⊙ FOUND BRASS PIN CITY MONUMENT
- ✕ SET CUT CROSS IN CONCRETE
- C.O.B. CITY OF BERKELEY

SCALE: 1"=10'

752

